

ATTACHMENT A

# ATTACHMENT A

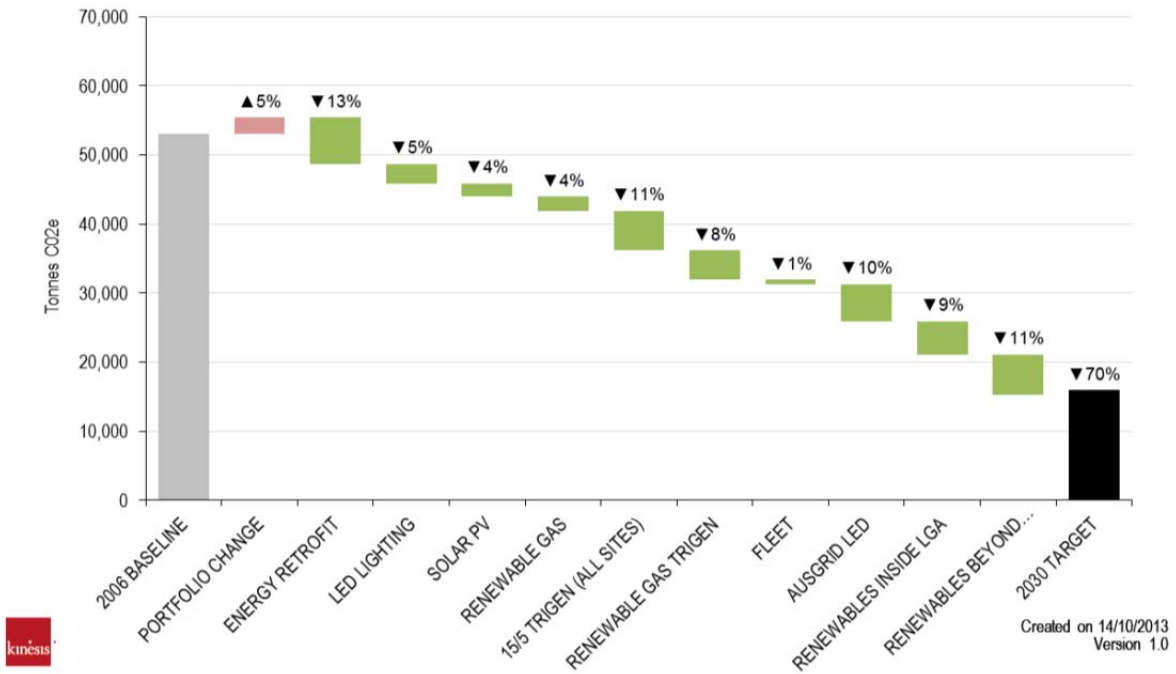
**CITY OF SYDNEY WATERFALL CHARTS**

## City of Sydney Waterfall Charts

### City of Sydney Operations – waterfall charts to 2030

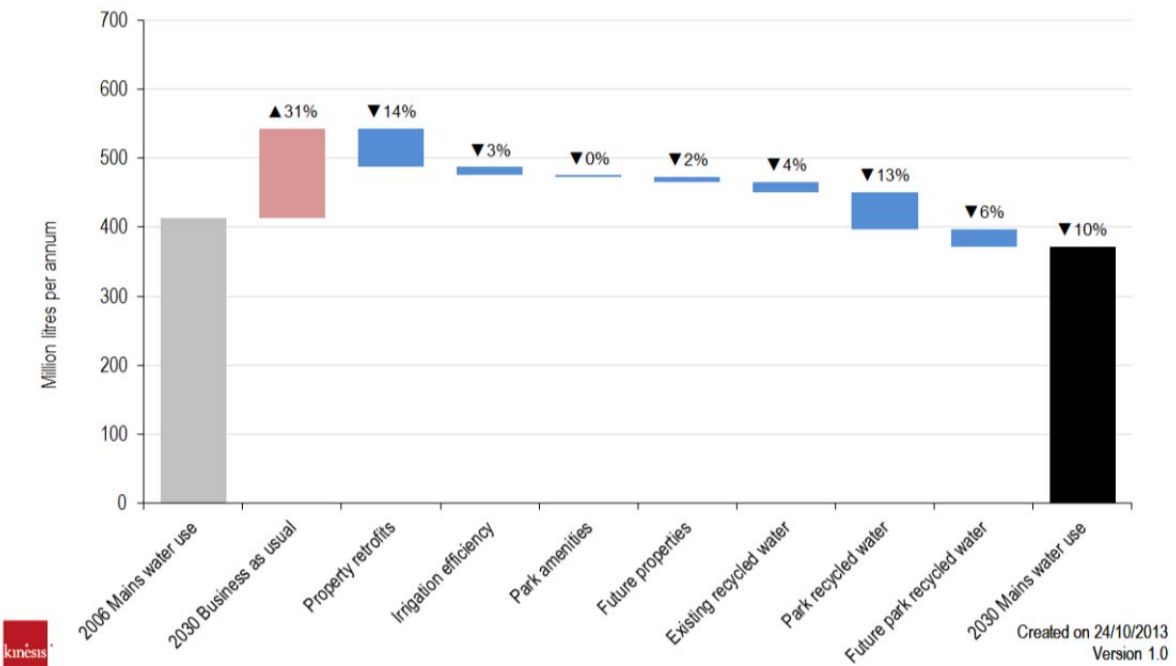
#### Tracking 2030 - Greenhouse gas emissions

Council Operations



#### Decentralised Water - Mains water use

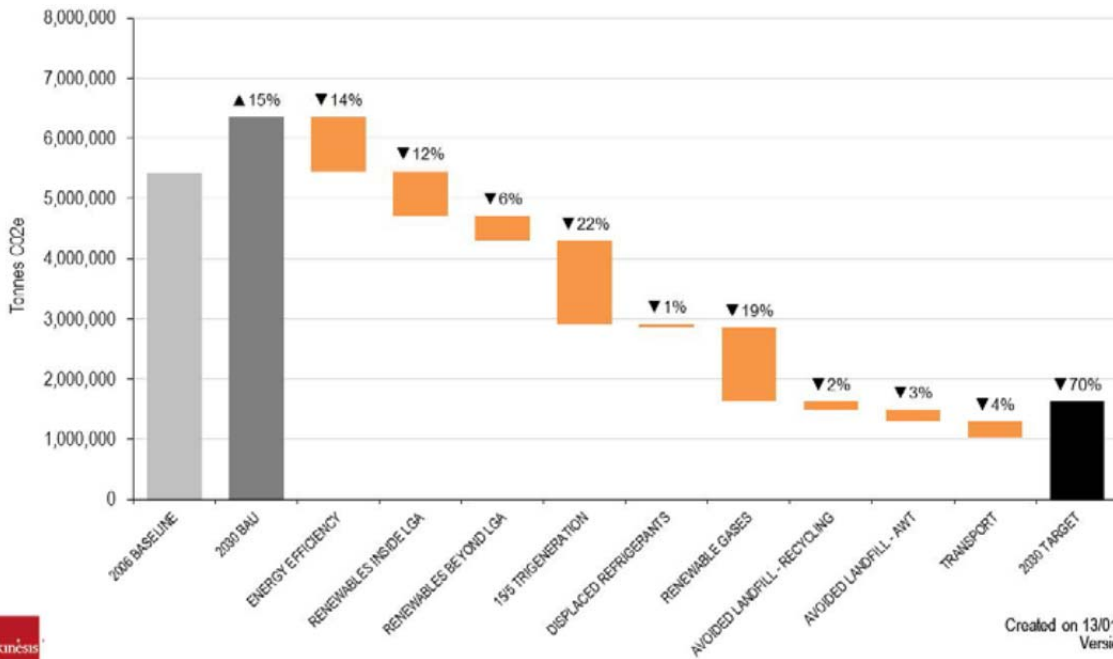
City of Sydney Operations



## City of Sydney local government area – waterfall charts to 2030

### Tracking 2030 - Greenhouse gas emissions

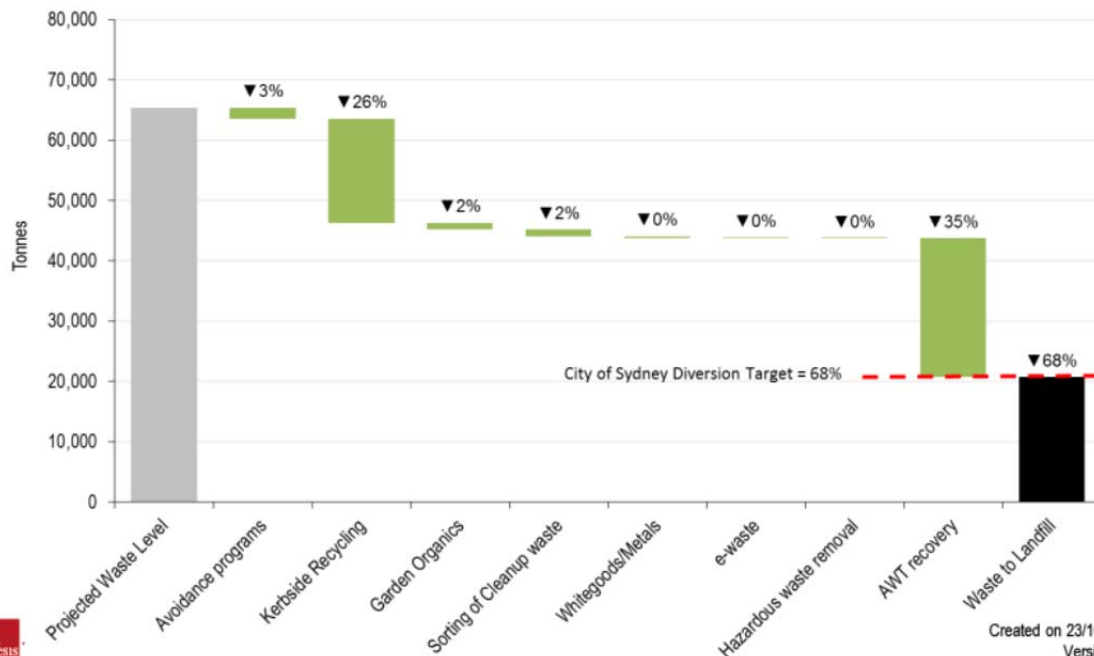
Local Government Area



Created on 13/01/2014  
Version 1.0

### City of Sydney Waste Diversion

Residential Target 2014



Created on 23/10/2013  
Version 1.0